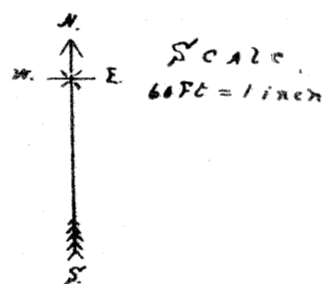
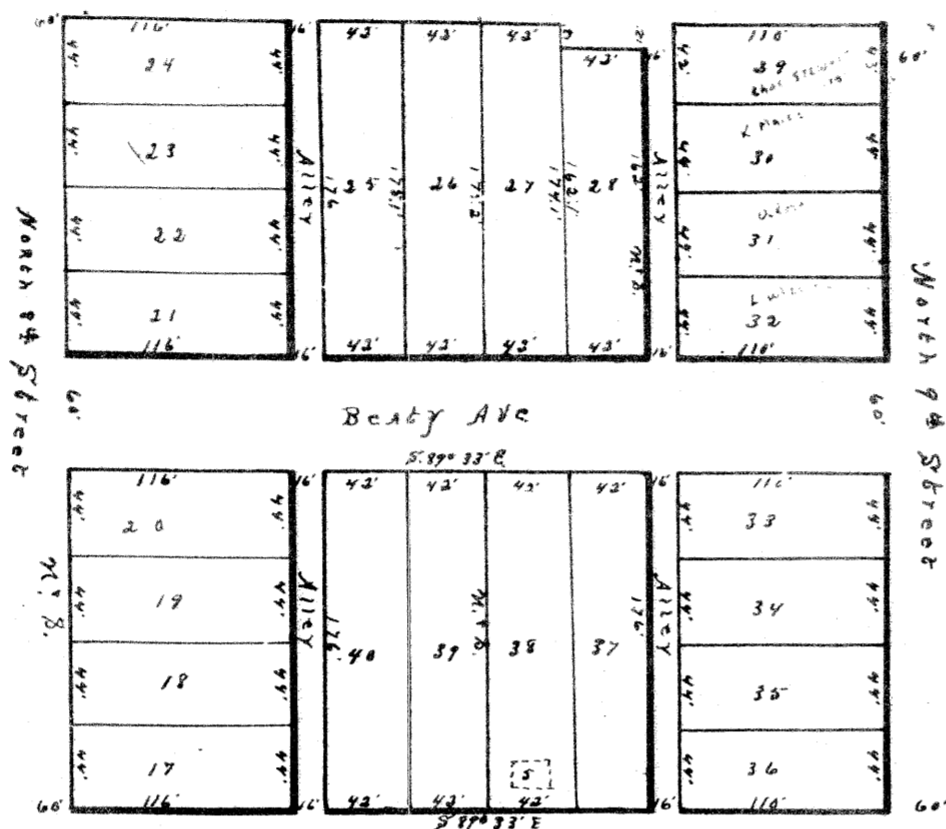



M<sup>r</sup> Farland's 3<sup>rd</sup> Addition to the City of Cambridge, Ohio, occupies all of Out-Lot No. 9.  
May 2<sup>nd</sup> 1902



I surveyed the lands delineated on this plat under the direction of the proprietor W<sup>m</sup> H. M<sup>r</sup> Farland and I certify that said plat is a true representation of said Survey.  
Geo. H. Webster  
Surveyor

Know all men by these Presents,

That W<sup>m</sup> H. William H. M<sup>r</sup> Farland and Elizabeth J. M<sup>r</sup> Farland the owners of the lands delineated on this plat do hereby acknowledge the making of the same to be our free act and deed and we do hereby dedicate the streets, alleys and avenues as shown thereon to public use forever.

In Testimony Whereof, we hereunto set our hands this 13<sup>th</sup> day of May 1902

Signed & Acknowledged  
in presence of us  
H. V. Webster  
& F. Steele

William H. M<sup>r</sup> Farland  
Elizabeth J. M<sup>r</sup> Farland

State of Ohio, Sherman County, ss

Before me a Surveyor in and for said County, personally appeared the above named William H. M<sup>r</sup> Farland and Elizabeth J. M<sup>r</sup> Farland who acknowledged that they did sign the foregoing instrument, and that the same is their free act and deed.

In Testimony Whereof, I have hereunto set my hand and official seal, at Cambridge, Ohio, this 13<sup>th</sup> day of May 1902.

H. V. Webster  
Surveyor for Sherman County, Ohio.

J. R. Deschler, Clerk of the incorporated City of Cambridge, Ohio, hereby certifies that the addition in the above plat was approved and accepted by act of Council of said City dated June 5<sup>th</sup> A. D. 1902

J. R. Deschler  
City Clerk

Entered June 7<sup>th</sup> 1902 at 3.40 P.M.  
Recorded June 9<sup>th</sup> 1902  
Attest - J. C. Crossen - Recorder